DUBUQUE COUNTY

Precincts

Map Created: September, 2015

City Limits
Streams
Rivers & Lakes
Precincts
Divided Highways
Undivided Highways
Ramps
Major Roads
Trunk Roads
Arterial Streets
Collector Streets
Residential Streets
Rural Roads
Alleys
Mud/Level B Maintenance

0 0.5 1 2 3 4 Miles

N W E S

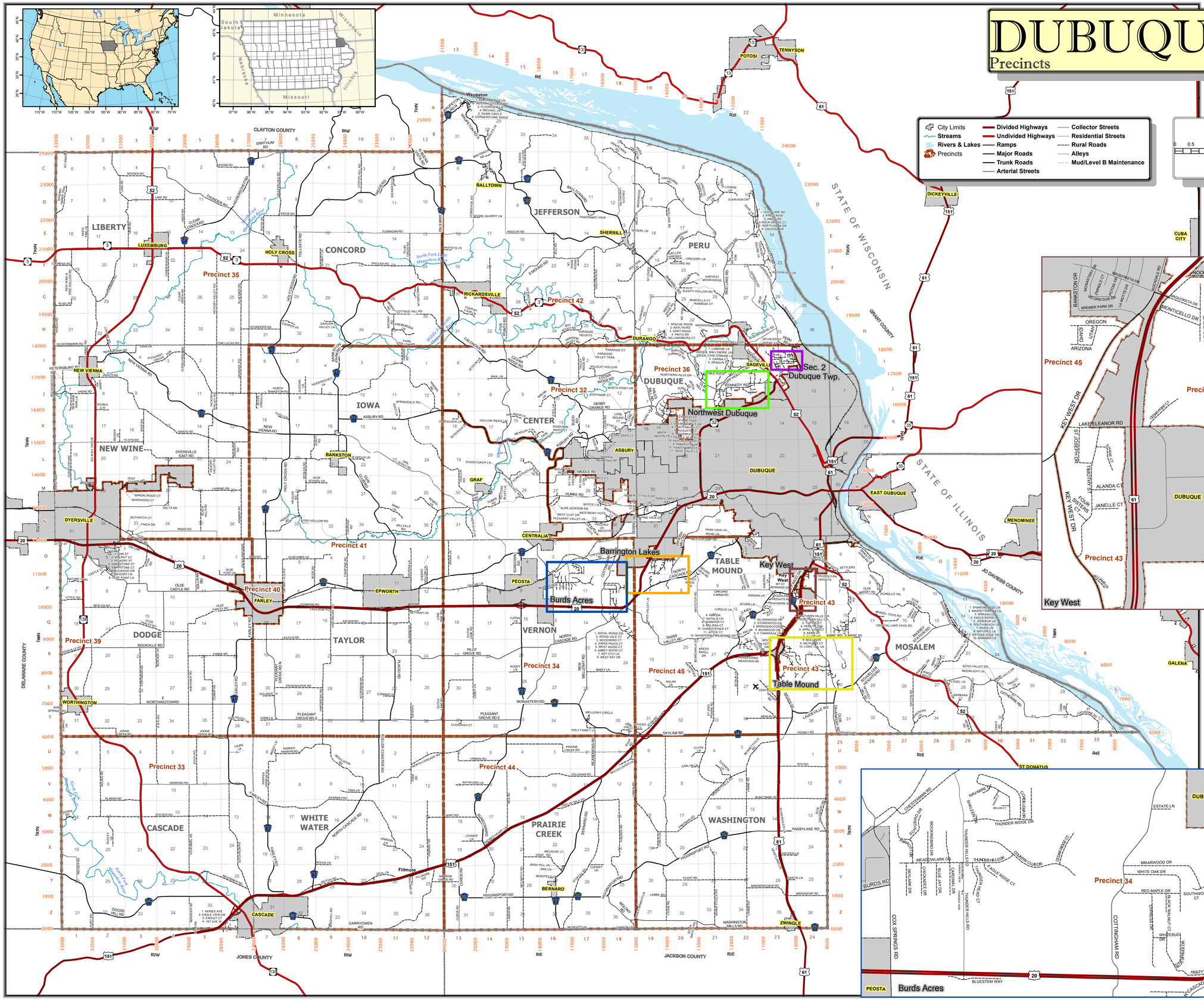

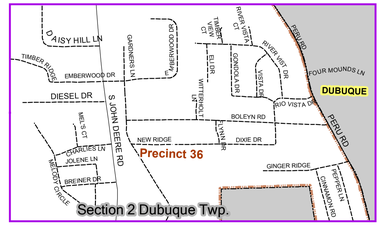

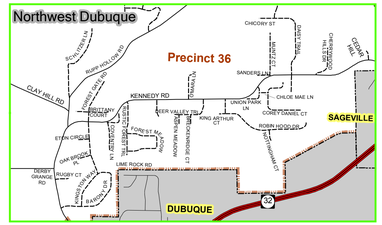

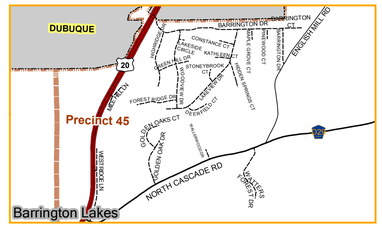

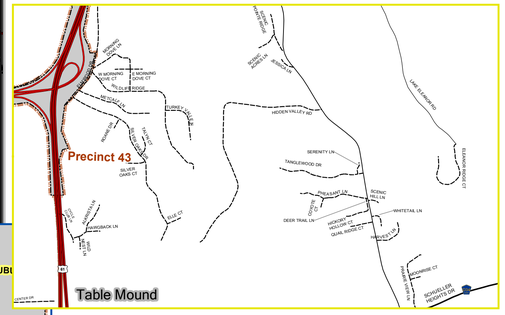

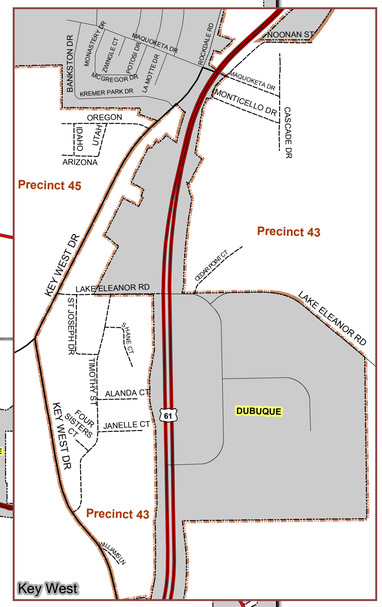

(c) 2015 Dubuque County GIS
http://gis.dbqco.org/freeance/Client/PublicAccess1/index.html?appconfig=RealEstate